

# ELEVEN POINT RIVER AND VICINITY

To Thayer, MO and  
U.S. 63/Mammoth  
Spring, AR

To Doniphan, MO and  
U.S. 67/Corning, AR

MISSOURI  
ARKANSAS

Elm Store

93

ELEVEN  
POINT  
RIVER

Dalton

93

Ravenden Springs

To U.S. 63

ELEVEN  
POINT  
RIVER

90

To  
Corning

67

Pocahontas

RIVER

To Hardy

SPRING

63

62

Imboden

166

RIVER

BLACK

To Jonesboro








Old Davidsonville  
State Park

361

216

To Black Rock

## LEGEND

-  Access Points
-  Bridge
-  State Park/Campground
-  U.S. Highway
-  Arkansas State Highway
-  Missouri State Highway
-  County Road

SCALE IN MILES

